
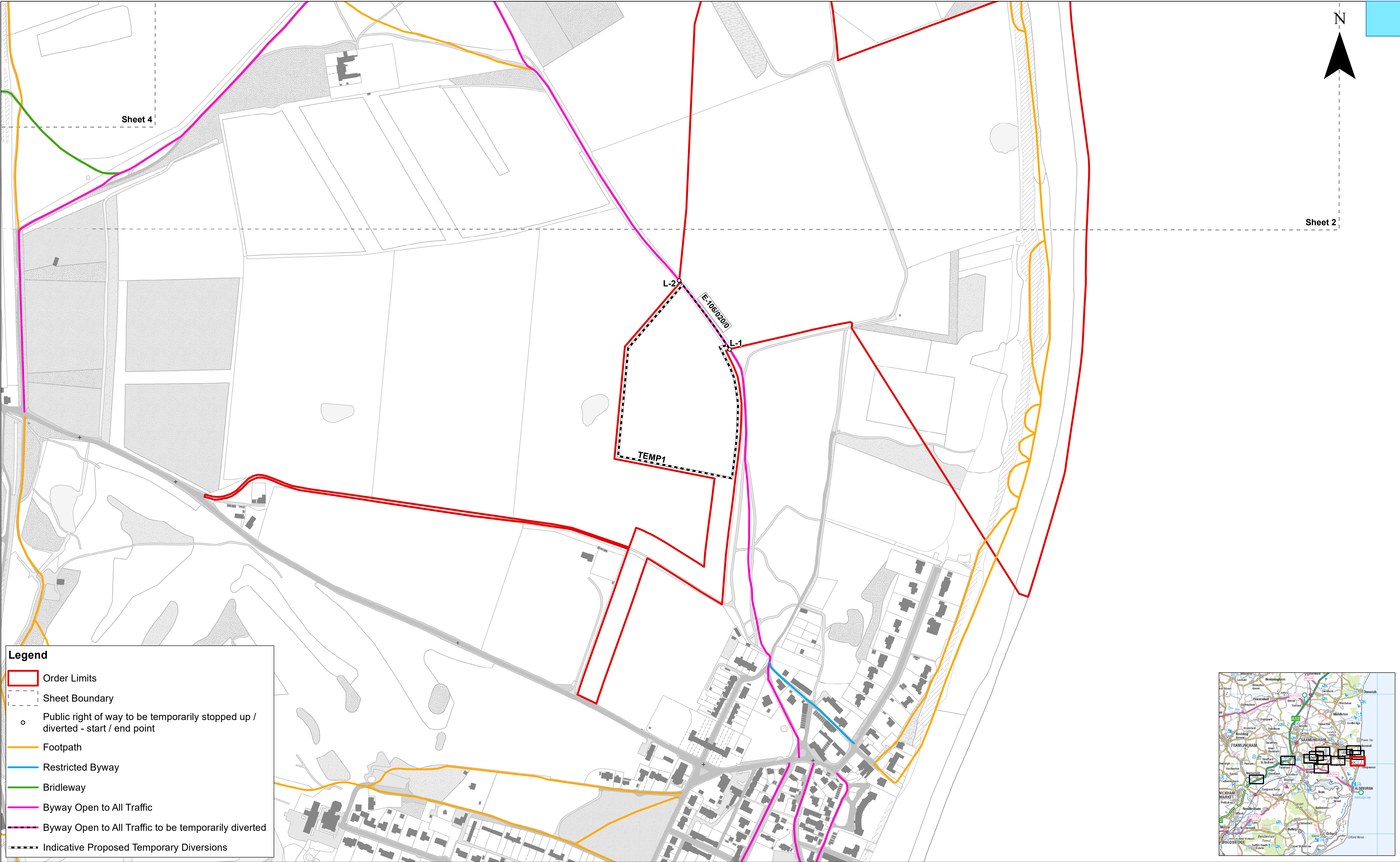
	4	28/06/2021	AB	Fourth Issue.			<div>1:25,000</div> <div>Scale @ A1</div> <div></div> <div>Metres</div> <div>Source: © Suffolk County Council, 2020. © Crown copyright and database rights 2021. Ordnance Survey 0100031673.</div> <div>This map has been produced to the latest known information at the time of issue, and has been produced for your information only. Please consult with the SPR GIS team to ensure the content is still current before using the information contained on this map.</div> <div>To the fullest extent permitted by law, we accept no responsibility or liability (whether in contract, tort (including negligence) or otherwise in respect of any errors or omissions in the information contained in the map and shall not be liable for any loss, damage or expense caused by such errors or omissions.</div>	
	3	22/04/2021	AB	Third Issue.	Prepared:	AB		
	2	15/12/2020	AB	Second Issue.	Checked:	BD		
	Rev	Date	By	Comment	Approved:	FM		
<div>East Anglia TWO Offshore Wind Farm</div> <div>Temporary Stopping up of Public Rights of Way Plan</div> <div>Key Plan</div>							<div>Drg No</div> EA2-DEV-DRG-IBR-000620	
							<div>Rev</div> 4	British National Grid OSGB36
							<div>Date</div> 28/06/21	
							APFP Ref: 5(2) (K)	Doc ref: 2.5



Legend

Order Limits

Sheet Boundary

Public right of way to be temporarily stopped up / diverted - start / end point

Footpath

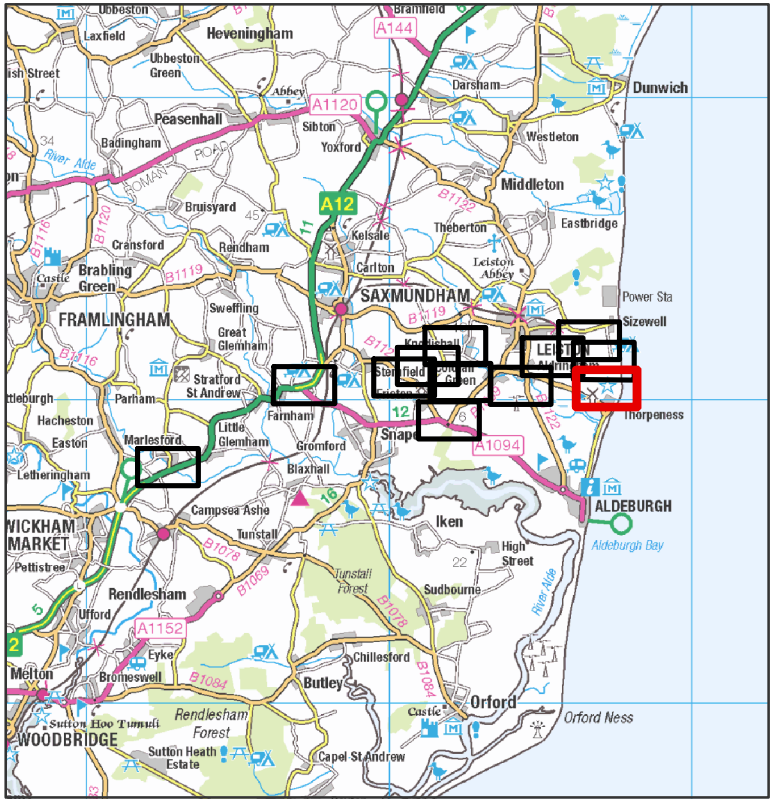
Restricted Byway



Bridleway

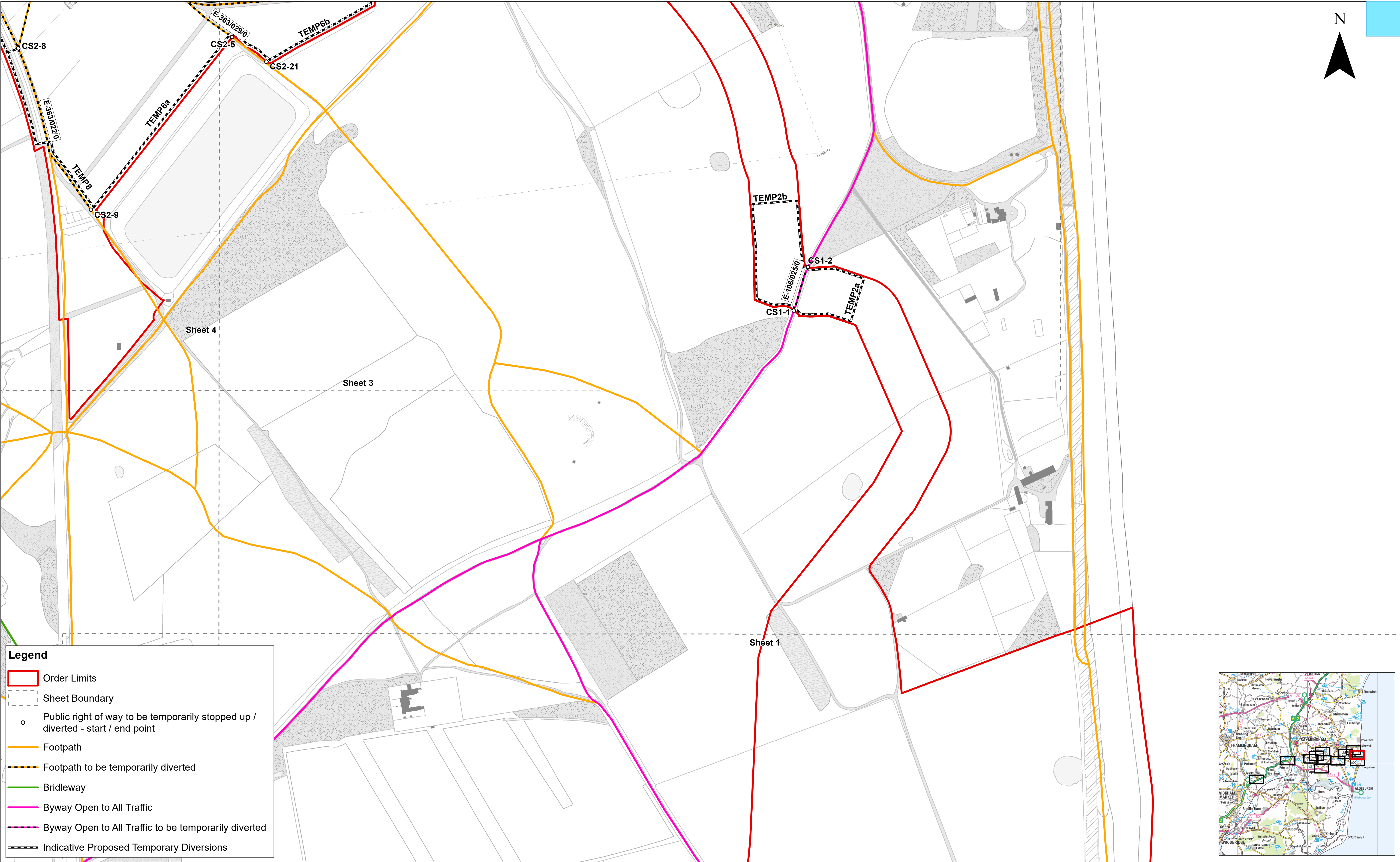
Byway Open to All Traffic



Byway Open to All Traffic to be temporarily diverted

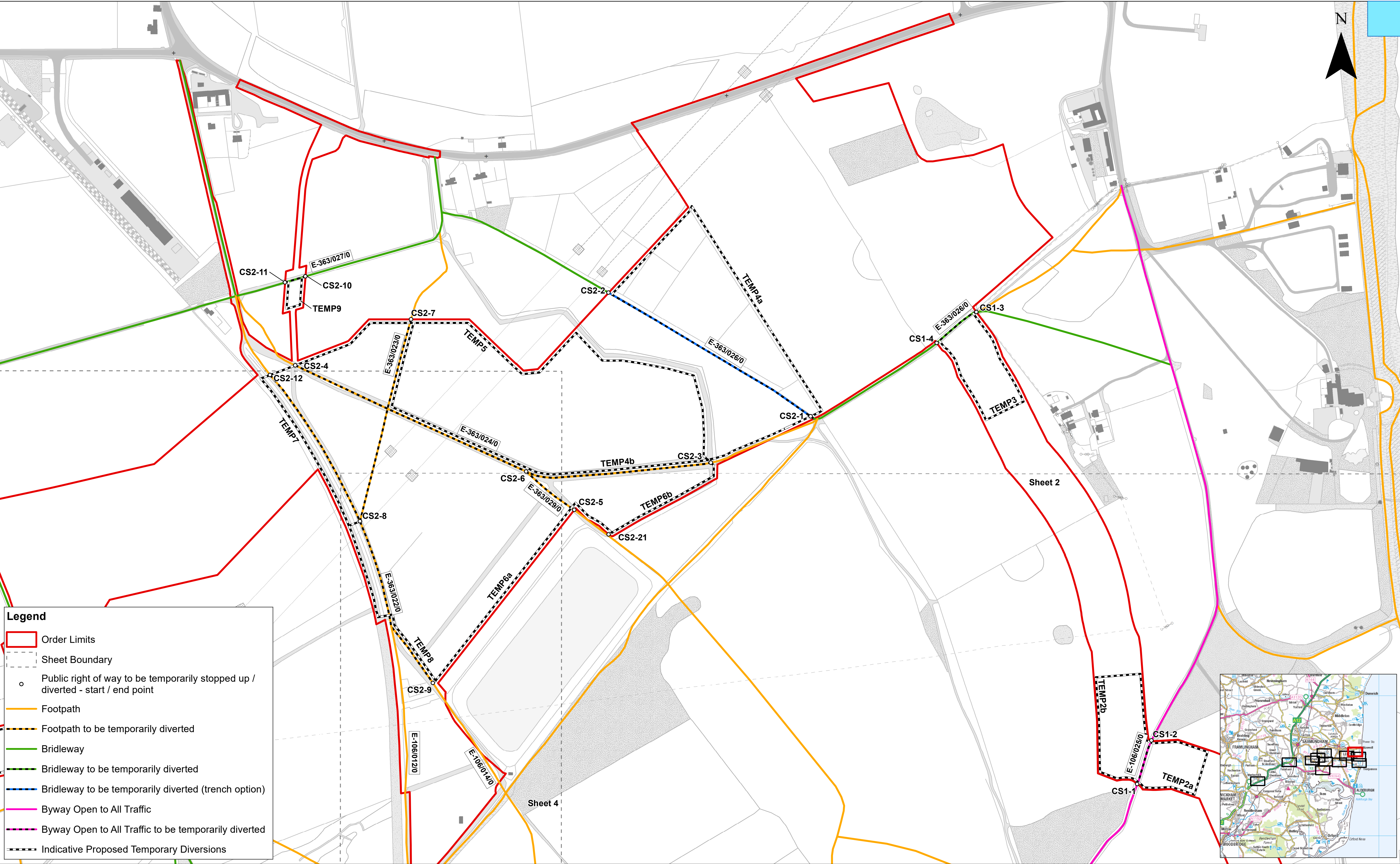
Indicative Proposed Temporary Diversions





	4	28/06/2021	AB	Fourth Issue.			1:2,500		<h1>East Anglia TWO Offshore Wind Farm</h1> <h2>Temporary Stopping up of Public Rights of Way Plan</h2> <h3>Sheet Number: Sheet 1 of 12</h3>	Drg No	EA2-DEV-DRG-IBR-000620	
	3	22/04/2021	AB	Third Issue.	Prepared:	AB	Rev			4	British National Grid OSGB36	
	2	15/12/2020	AB	Second Issue.	Checked:	BD	Date			28/06/21		
	Rev	Date	By	Comment	Approved:	FM	APFP Ref: 5(2) (K)			Doc ref: 2.5		



	4	28/06/2021	AB	Fourth Issue.			1:2,500 Scale @ A1		<h1>East Anglia TWO Offshore Wind Farm</h1> <h2>Temporary Stopping up of Public Rights of Way Plan</h2> <h3>Sheet Number: Sheet 2 of 12</h3>	Drg No	EA2-DEV-DRG-IBR-000620	
	3	22/04/2021	AB	Third Issue.	Prepared:	AB				Rev	4	British National Grid OSGB36
	2	15/12/2020	AB	Second Issue.	Checked:	BD				Date	28/06/21	
	Rev	Date	By	Comment	Approved:	FM	APFP Ref: 5(2) (K)				Doc ref: 2.5	
	<p>Source: © Suffolk County Council, 2020. © Crown copyright and database rights 2021. Ordnance Survey 0100031673.</p> <p>This map has been produced to the latest known information at the time of issue, and has been produced for your information only. Please consult with the SPR GIS team to ensure the content is still current before using the information contained on this map.</p> <p>To the fullest extent permitted by law, we accept no responsibility or liability (whether in contract, tort (including negligence) or otherwise in respect of any errors or omissions in the information contained in the map and shall not be liable for any loss, damage or expense caused by such errors or omissions.</p>											





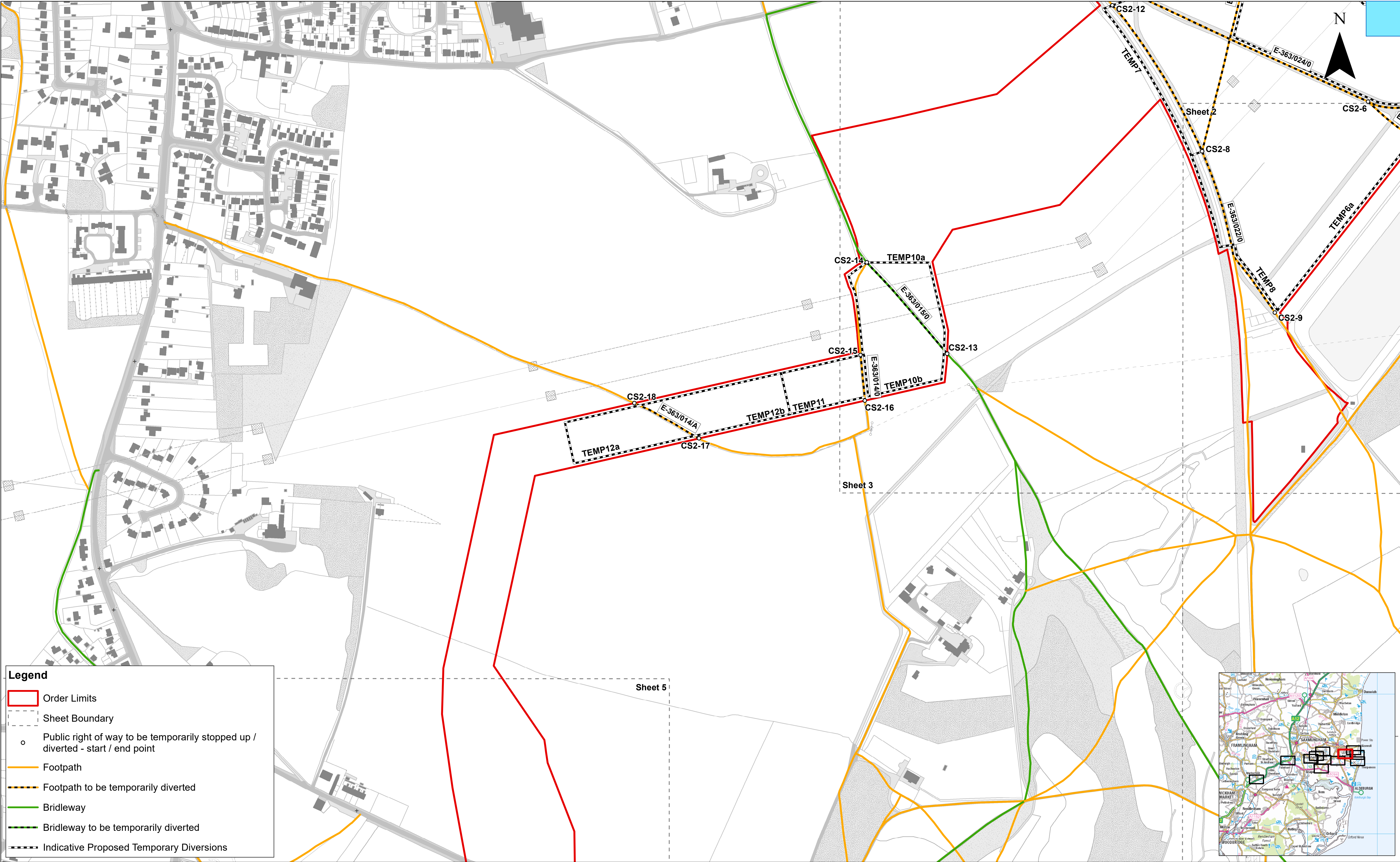
4	28/06/2021	AB	Fourth Issue.			1:2,500	
3	22/04/2021	AB	Third Issue.	Prepared:	AB	Scale @ A1	
2	15/12/2020	AB	Second Issue.	Checked:	BD		
Rev	Date	By	Comment	Approved:	FM	Source: © Suffolk County Council, 2020. © Crown copyright and database rights 2021. Ordnance Survey 0100031673. This map has been produced to the latest known information at the time of issue, and has been produced for your information only. Please consult with the SPR GIS team to ensure the content is still current before using the information contained on this map. To the fullest extent permitted by law, we accept no responsibility or liability (whether in contract, tort (including negligence) or otherwise in respect of any errors or omissions in the information contained in the map and shall not be liable for any loss, damage or expense caused by such errors or omissions.	



East Anglia TWO Offshore Wind Farm

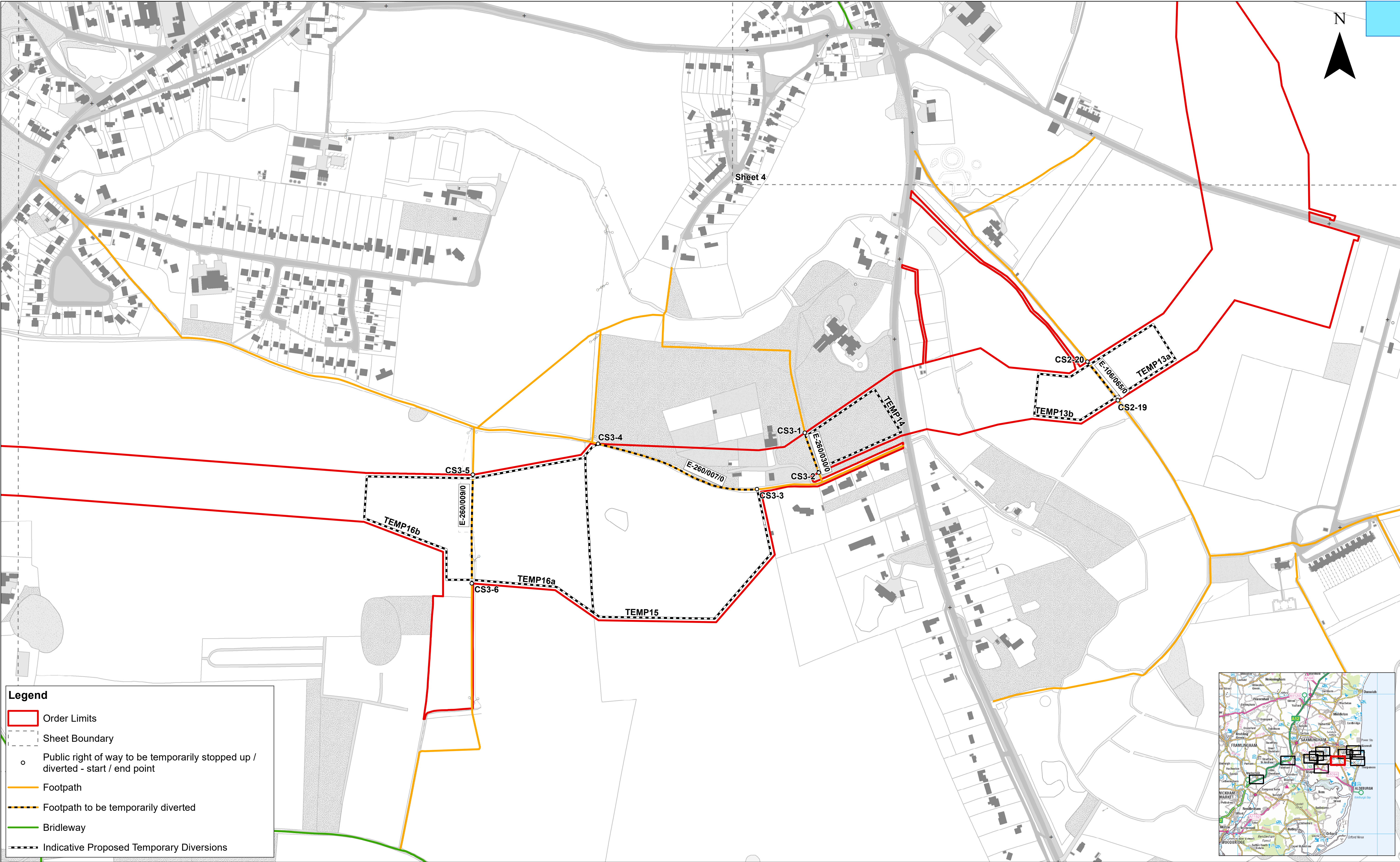
Temporary Stopping up of Public Rights of Way Plan

Sheet Number: Sheet 3 of 12

Drg No	EA2-DEV-DRG-IBR-000620	
Rev	4	British National Grid OSGB36
Date	28/06/21	
APFP Ref: 5(2) (K)		Doc ref: 2.5



	4	28/06/2021	AB	Fourth Issue.			1:2,500		East Anglia TWO Offshore Wind Farm Temporary Stopping up of Public Rights of Way Plan Sheet Number: Sheet 4 of 12	Drg No		EA2-DEV-DRG-IBR-000620	
	3	22/04/2021	AB	Third Issue.	Prepared:	AB	Scale @ A1			Rev	4	British National Grid OSGB36	
	2	15/12/2020	AB	Second Issue.	Checked:	BD				Date	28/06/21		
	Rev	Date	By	Comment	Approved:	FM	<small>Source: © Suffolk County Council, 2020. © Crown copyright and database rights 2021. Ordnance Survey 0100031673. This map has been produced to the latest known information at the time of issue, and has been produced for your information only. Please consult with the SPR GIS team to ensure the content is still current before using the information contained on this map. To the fullest extent permitted by law, we accept no responsibility or liability (whether in contract, tort (including negligence) or otherwise in respect of any errors or omissions in the information contained in the map and shall not be liable for any loss, damage or expense caused by such errors or omissions.</small>			APFP Ref: 5(2) (K)		Doc ref: 2.5	



Legend

Order Limits

Sheet Boundary

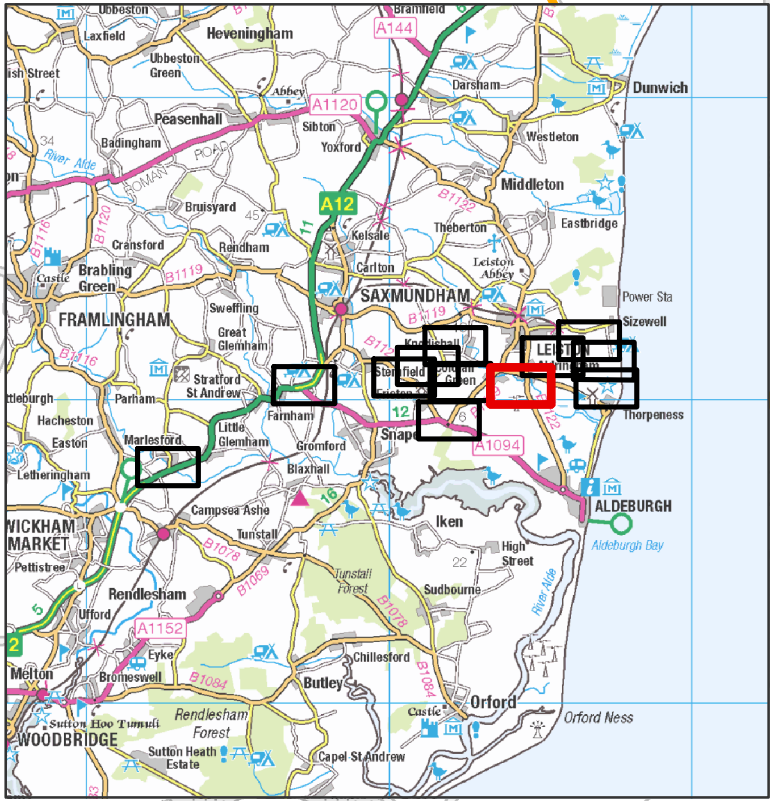
Public right of way to be temporarily stopped up / diverted - start / end point



Footpath

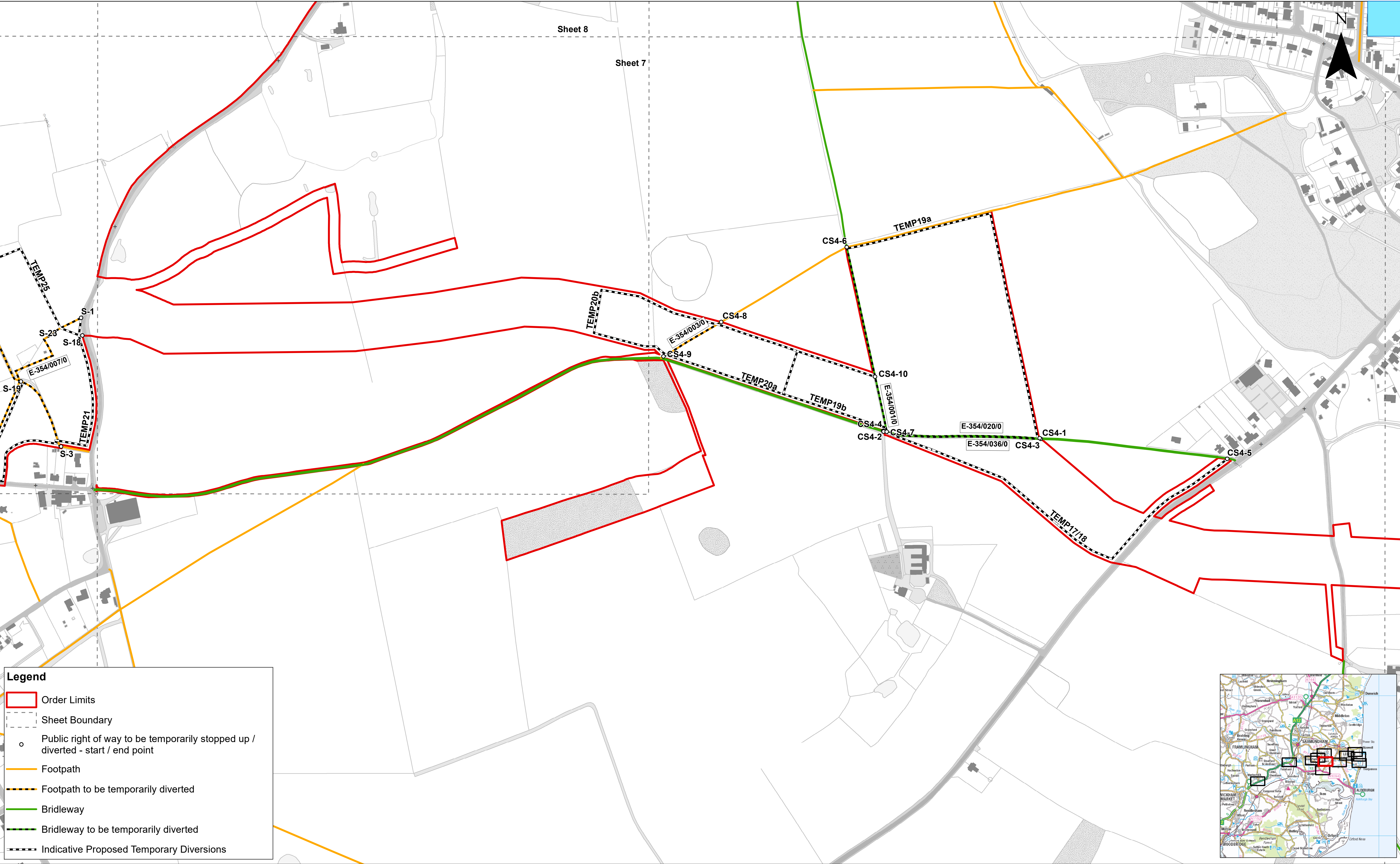
Footpath to be temporarily diverted

Bridleway

Indicative Proposed Temporary Diversions

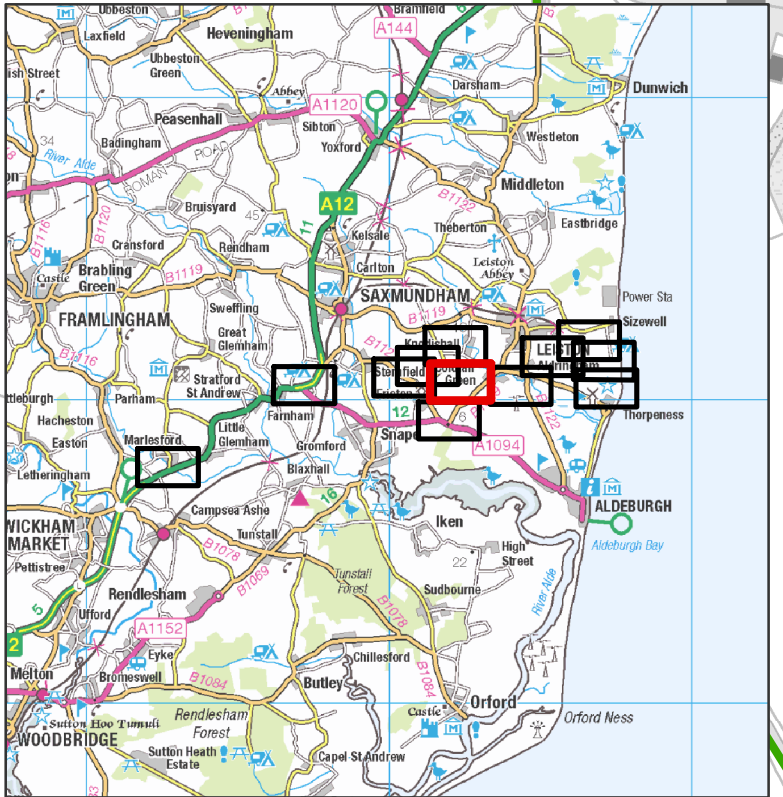


	4	28/06/2021	AB	Fourth Issue.			1:2,500		<h1>East Anglia TWO Offshore Wind Farm</h1> <h2>Temporary Stopping up of Public Rights of Way Plan</h2> <h3>Sheet Number: Sheet 5 of 12</h3>	Drg No		EA2-DEV-DRG-IBR-000620			
	3	22/04/2021	AB	Third Issue.	Prepared:	AB	Scale @ A1			Rev	4	British National Grid OSGB36			
	2	15/12/2020	AB	Second Issue.	Checked:	BD				Date	28/06/21				
	Rev	Date	By	Comment	Approved:	FM	<div><div>Source: © Suffolk County Council, 2020. © Crown copyright and database rights 2021. Ordnance Survey 0100031673.</div><div>This map has been produced to the latest known information at the time of issue, and has been produced for your information only. Please consult with the SPR GIS team to ensure the content is still current before using the information contained on this map. To the fullest extent permitted by law, we accept no responsibility or liability (whether in contract, tort (including negligence) or otherwise in respect of any errors or omissions in the information contained in the map and shall not be liable for any loss, damage or expense caused by such errors or omissions.</div></div>								
							APFP Ref: 5(2) (K) Doc ref: 2.5								



Legend

Order Limits

Sheet Boundary

4	28/06/2021	AB	Fourth Issue.
3	22/04/2021	AB	Third Issue.
2	15/12/2020	AB	Second Issue.
Rev	Date	By	Comment

Prepared: AB

Checked: BD

Approved: FM

1:2,500

Scale @ A1

0

50

100

200

Metres

Source: © Suffolk County Council, 2020. © Crown copyright and database rights 2021. Ordnance Survey 0100031673.

This map has been produced to the latest known information at the time of issue, and has been produced for your information only. Please consult with the SPR GIS team to ensure the content is still current before using the information contained on this map. To the fullest extent permitted by law, we accept no responsibility or liability (whether in contract, tort (including negligence) or otherwise in respect of any errors or omissions in the information contained in the map and shall not be liable for any loss, damage or expense caused by such errors or omissions.

East Anglia TWO Offshore Wind Farm

Temporary Stopping up of Public Rights of Way Plan

Sheet Number: Sheet 6 of 12

Drg No

Rev

Date

EA2-DEV-DRG-IBR-000620

4

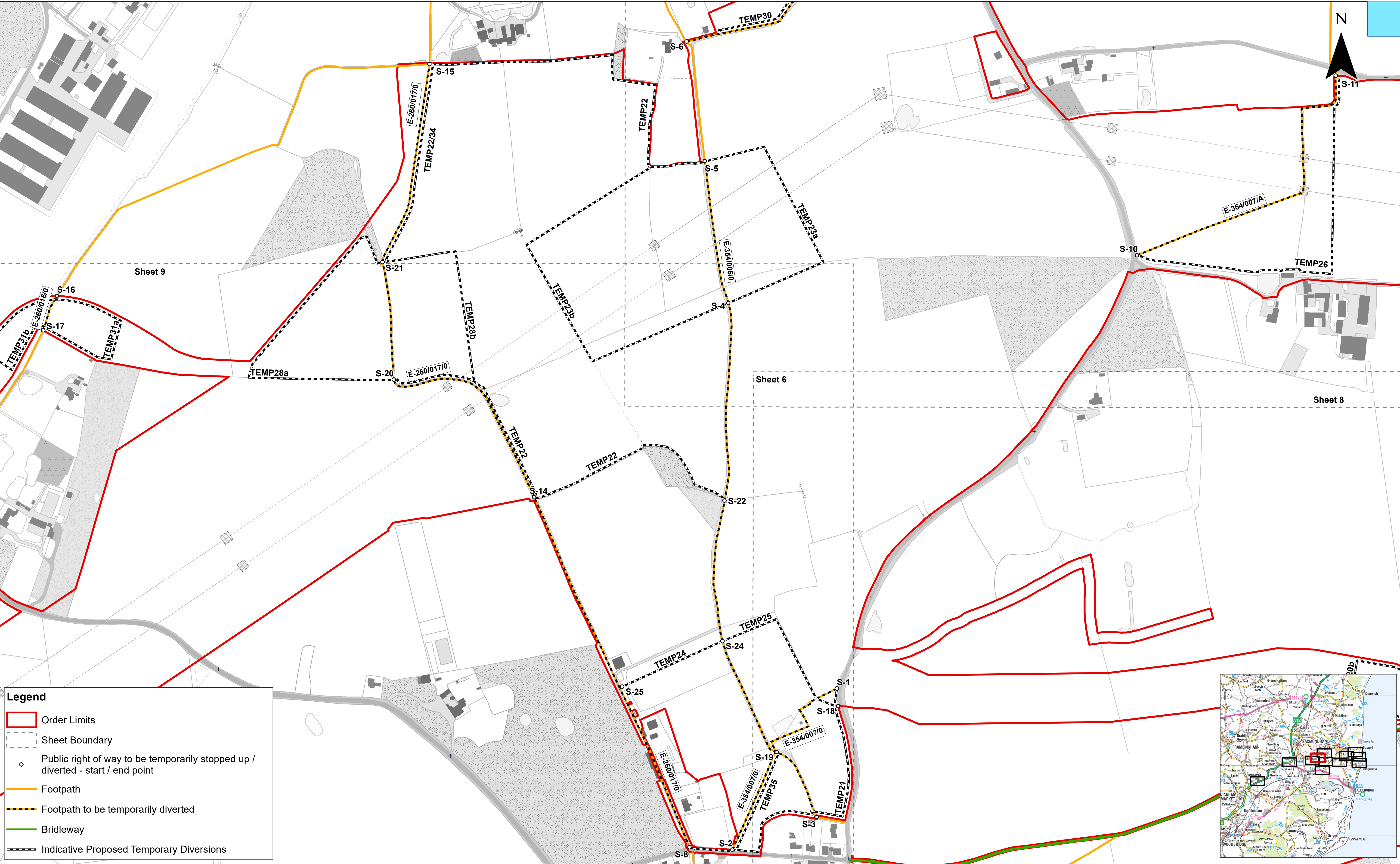
28/06/21


British National Grid


OSGB36

APFP Ref: 5(2) (K)

Doc ref: 2.5



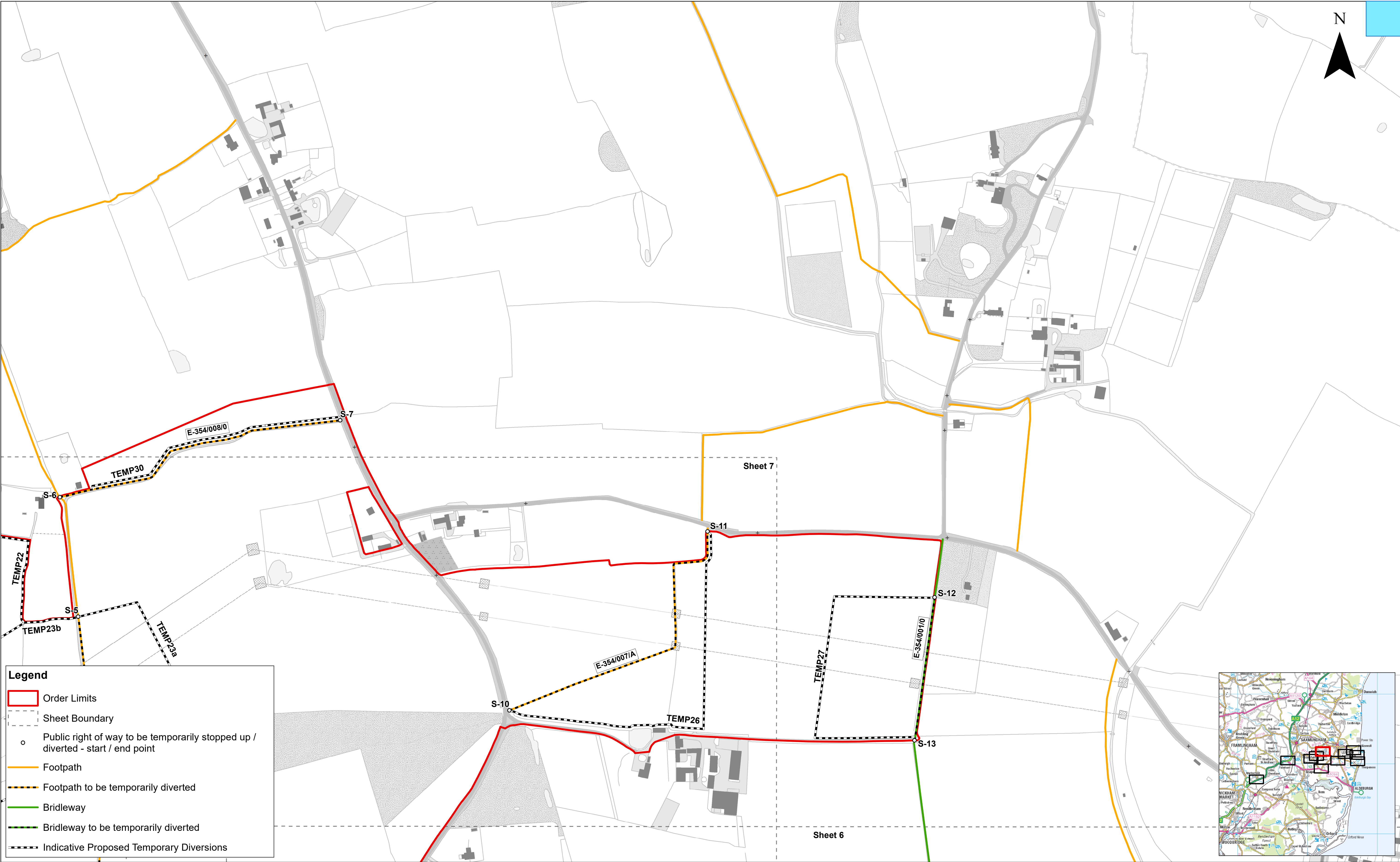




4	28/06/2021	AB	Fourth Issue.			1:2,500	
3	22/04/2021	AB	Third Issue.	Prepared:	AB	Scale @ A1	
2	15/12/2020	AB	Second Issue.	Checked:	BD		
Rev	Date	By	Comment	Approved:	FM	<small>Source: © Suffolk County Council, 2020. © Crown copyright and database rights 2021. Ordnance Survey 0100031673. This map has been produced to the latest known information at the time of issue, and has been produced for your information only. Please consult with the SPR GIS team to ensure the content is still current before using the information contained on this map. To the fullest extent permitted by law, we accept no responsibility or liability (whether in contract, tort (including negligence) or otherwise in respect of any errors or omissions in the information contained in the map and shall not be liable for any loss, damage or expense caused by such errors or omissions.</small>	

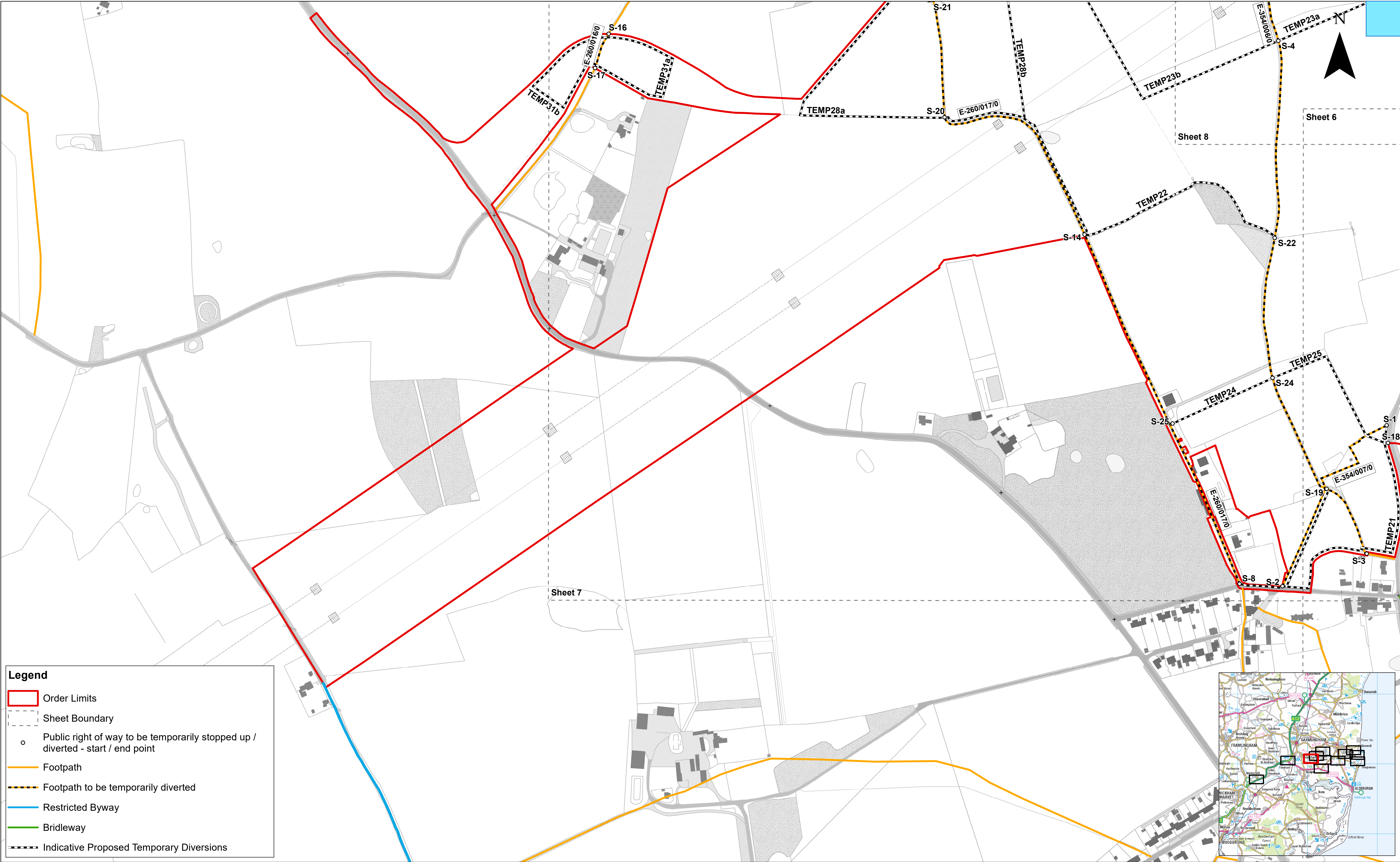
East Anglia TWO Offshore Wind Farm

Temporary Stopping up of Public Rights of Way Plan
Sheet Number: Sheet 7 of 12

Drg No	EA2-DEV-DRG-IBR-000620	
Rev	4	British National Grid OSGB36
Date	28/06/21	
APFP Ref: 5(2) (K)		Doc ref: 2.5



	4	28/06/2021	AB	Fourth Issue.			1:2,500		East Anglia TWO Offshore Wind Farm Temporary Stopping up of Public Rights of Way Plan Sheet Number: Sheet 8 of 12	Drg No	EA2-DEV-DRG-IBR-000620	
	3	22/04/2021	AB	Third Issue.	Prepared:	AB	Scale @ A1			Rev	4	British National Grid OSGB36
	2	15/12/2020	AB	Second Issue.	Checked:	BD				Date	28/06/21	
	Rev	Date	By	Comment	Approved:	FM				APFP Ref: 5(2) (K)		Doc ref: 2.5



Legend

Order Limits

Sheet Boundary

Public right of way to be temporarily stopped up / diverted - start / end point


Footpath

Footpath to be temporarily diverted

Restricted Byway

Bridleway

Indicative Proposed Temporary Diversions

	4	28/06/2021	AB	Fourth Issue.			1:2,500	<div><div></div><div>Metres</div><div>050100200</div></div>
	3	22/04/2021	AB	Third Issue.	Prepared:	AB	Scale @ A1	
	2	15/12/2020	AB	Second Issue.	Checked:	BD	<small>Source: © Suffolk County Council, 2020. © Crown copyright and database rights 2021. Ordnance Survey 0100031673. This map has been produced to the latest known information at the time of issue, and has been produced for your information only. Please consult with the SPR GIS team to ensure the content is still current before using the information contained on this map. To the fullest extent permitted by law, we accept no responsibility or liability (whether in contract, tort (including negligence) or otherwise in respect of any errors or omissions in the information contained in the map and shall not be liable for any loss, damage or expense caused by such errors or omissions.</small>	
	Rev	Date	By	Comment	Approved:	FM		

East Anglia TWO Offshore Wind Farm

Temporary Stopping up of Public Rights of Way Plan

Sheet Number: Sheet 9 of 12

Drg No	EA2-DEV-DRG-IBR-000620	
Rev	4	British National Grid OSGB36
Date	28/06/21	
APFP Ref: 5(2) (K)		Doc ref: 2.5

D:\Box Sync\PB4842 EA 1N and 2\PB4842 EA 1N and 2 Team\E. TECHNICAL DATA\E03 GIS\EA1N_EA2_Examination\Figures\PRoW\EA2_DCO_TemporaryStopping_PRoW_RH_20210628_9.mxd



Legend

Order Limits

Sheet Boundary

Footpath

Restricted Byway

SCOTTISHPOWER
RENEWABLES

4	28/06/2021	AB	Fourth Issue.		
3	22/04/2021	AB	Third Issue.	Prepared:	AB
2	15/12/2020	AB	Second Issue.	Checked:	BD
Rev	Date	By	Comment	Approved:	FM

1:2,500

Scale @ A1

0

50

100

200

Metres

Source: © Suffolk County Council, 2020. © Crown copyright and database rights 2021. Ordnance Survey 0100031673.

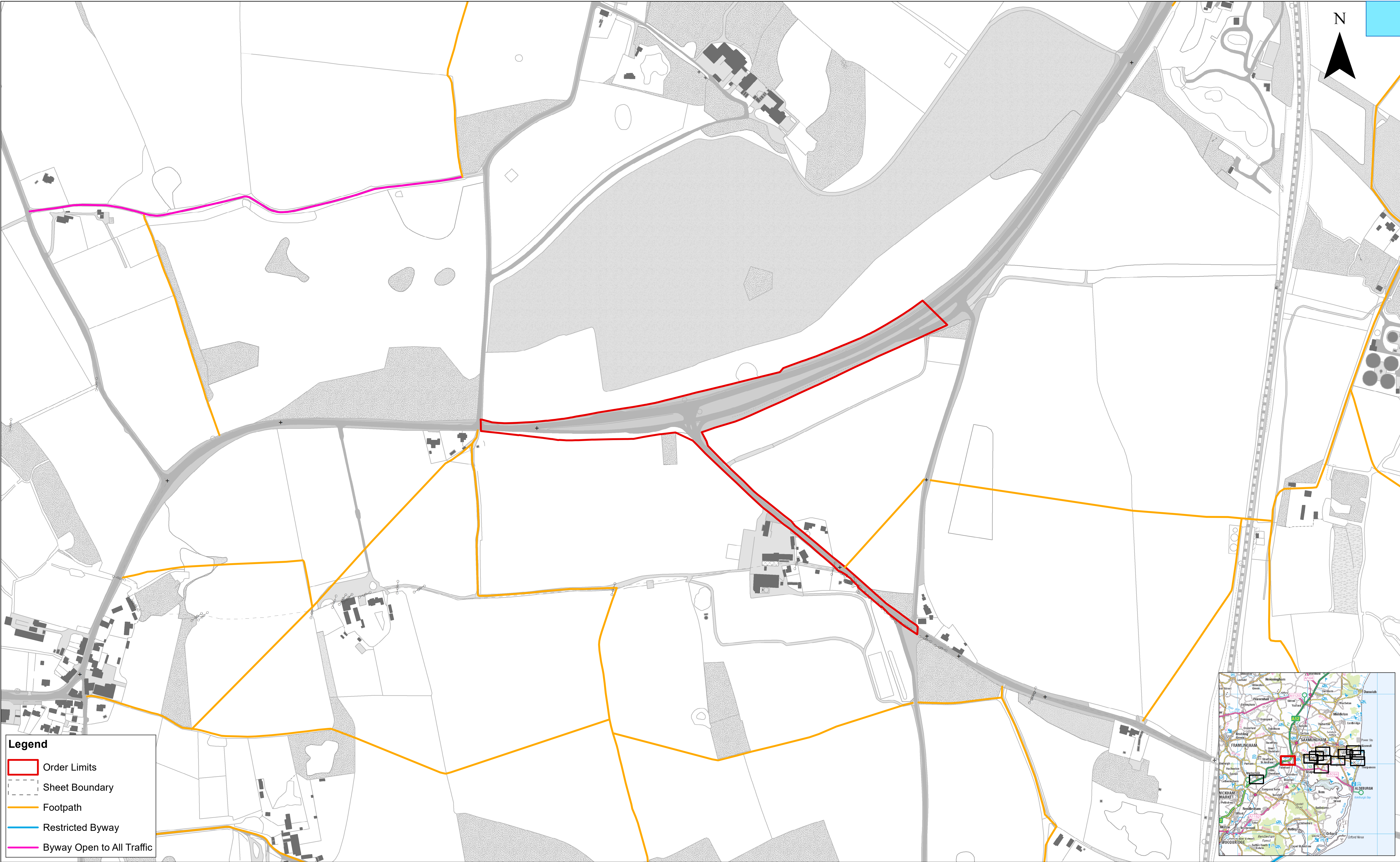
This map has been produced to the latest known information at the time of issue, and has been produced for your information only. Please consult with the SPR GIS team to ensure the content is still current before using the information contained on this map. To the fullest extent permitted by law, we accept no responsibility or liability (whether in contract, tort (including negligence) or otherwise in respect of any errors or omissions in the information contained in the map and shall not be liable for any loss, damage or expense caused by such errors or omissions.

East Anglia TWO Offshore Wind Farm

Temporary Stopping up of Public Rights of Way Plan

Sheet Number: Sheet 10 of 12

Drg No	EA2-DEV-DRG-IBR-000620	
Rev	4	British National Grid OSGB36
Date	28/06/21	
APFP Ref: 5(2) (K)		Doc ref: 2.5



Legend



Order Limits

Sheet Boundary

Footpath

Restricted Byway

Byway Open to All Traffic

	4	28/06/2021	AB	Fourth Issue.			1:2,500 Scale @ A1		Metres	<h1>East Anglia TWO Offshore Wind Farm</h1> <h2>Temporary Stopping up of Public Rights of Way Plan</h2> <h3>Sheet Number: Sheet 11 of 12</h3>	Drg No		EA2-DEV-DRG-IBR-000620	
	3	22/04/2021	AB	Third Issue.	Prepared:	AB					Rev	4	British National Grid OSGB36	
	2	15/12/2020	AB	Second Issue.	Checked:	BD	<small>Source: © Suffolk County Council, 2020. © Crown copyright and database rights 2021. Ordnance Survey 0100031673.</small> <small>This map has been produced to the latest known information at the time of issue, and has been produced for your information only. Please consult with the SPR GIS team to ensure the content is still current before using the information contained on this map.</small> <small>To the fullest extent permitted by law, we accept no responsibility or liability (whether in contract, tort (including negligence) or otherwise in respect of any errors or omissions in the information contained in the map and shall not be liable for any loss, damage or expense caused by such errors or omissions.</small>		Date		28/06/21	APFP Ref: 5(2) (K) Doc ref: 2.5		
	Rev	Date	By	Comment	Approved:	FM								



Legend

Order Limits


Sheet Boundary

Public right of way to be temporarily stopped up / diverted - start / end point

Footpath

Footpath to be temporarily diverted

Indicative Proposed Temporary Diversions

	4	28/06/2021	AB	Fourth Issue.			1:2,500	<div><div></div><div>Metres</div><div>050100200</div></div>
	3	22/04/2021	AB	Third Issue.	Prepared:	AB	Scale @ A1	
	2	15/12/2020	AB	Second Issue.	Checked:	BD		
	Rev	Date	By	Comment	Approved:	FM		

Source: © Suffolk County Council, 2020. © Crown copyright and database rights 2021. Ordnance Survey 0100031673.

This map has been produced to the latest known information at the time of issue, and has been produced for your information only. Please consult with the SPR GIS team to ensure the content is still current before using the information contained on this map. To the fullest extent permitted by law, we accept no responsibility or liability (whether in contract, tort (including negligence) or otherwise in respect of any errors or omissions in the information contained in the map and shall not be liable for any loss, damage or expense caused by such errors or omissions.

East Anglia TWO Offshore Wind Farm

Temporary Stopping up of Public Rights of Way Plan

Sheet Number: Sheet 12 of 12

Drg No	EA2-DEV-DRG-IBR-000620	
Rev	4	British National Grid OSGB36
Date	28/06/21	
APFP Ref: 5(2) (K)		Doc ref: 2.5